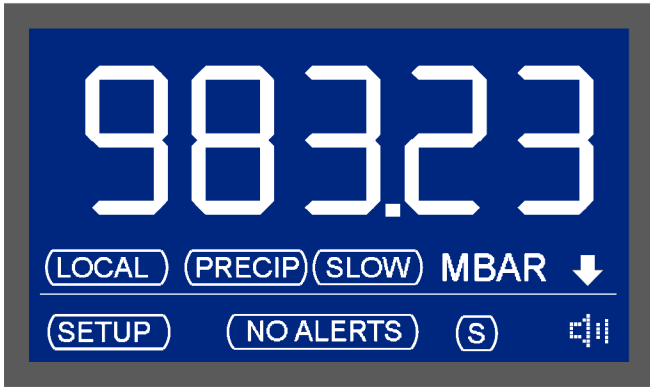


### SCREEN #1 (MAIN DISPLAY)

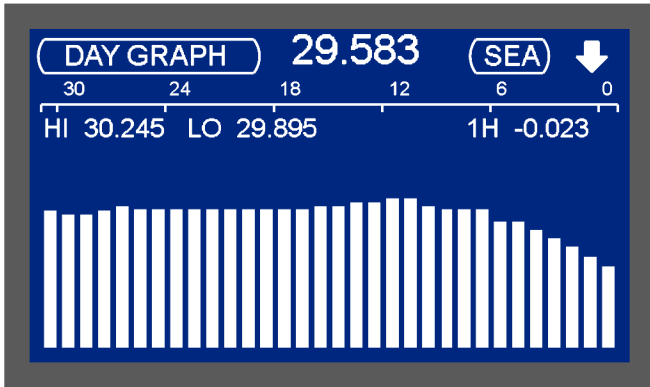


### SCREEN #5 (ALL FORMATS REAL TIME)

ALL FORMATS

1013.570	MBAR	LOCAL
29.931	INHG	LOCAL
760.250	MMHG	LOCAL
14.701	PSI	LOCAL
33.910	H2O	LOCAL
1.000	ATM	LOCAL
1013570	PAS	LOCAL

### SCREEN #2 (1 DAY GRAPH)

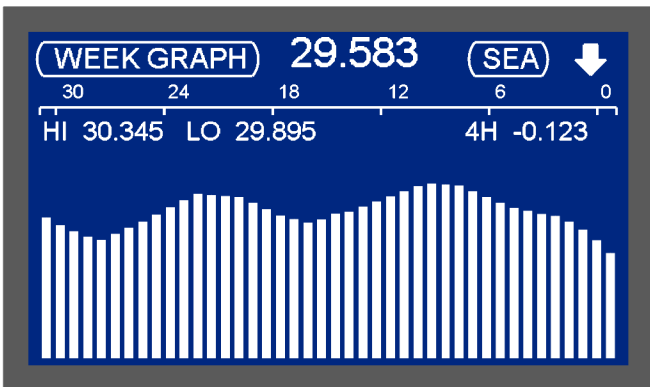


### SCREEN #6 (SEA STATS)

SEA STATS ELEV +167' +50m

	HI	LO	DIFF
DAY	30.123	30.060	0.063
WEEK	30.297	29.748	0.549
REC	30.301	29.070	1.231

### SCREEN #3 (ONE WEEK GRAPH)

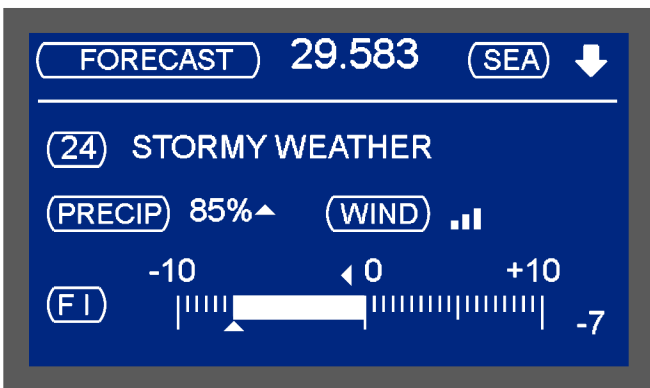


### SCREEN #7 (USER SETTINGS)

USERS SETTINGS

ELEV	+ 167.0 FT	asl
ELEV	+ 50.9 FT	asl
THRES	29.50	IN
USER	0.00	MB
CALBR	0.00	MB

### SCREEN #4 (FORECASTING)



### SCREEN #8 (UNIT INFORMATION)

UNIT INFORMATION

ASI MODEL	DBX2
MFG	2023
SERIAL NO	180225
FIRMWARE	V2.0
CALIBRATED	051523
TEMP	72.0F